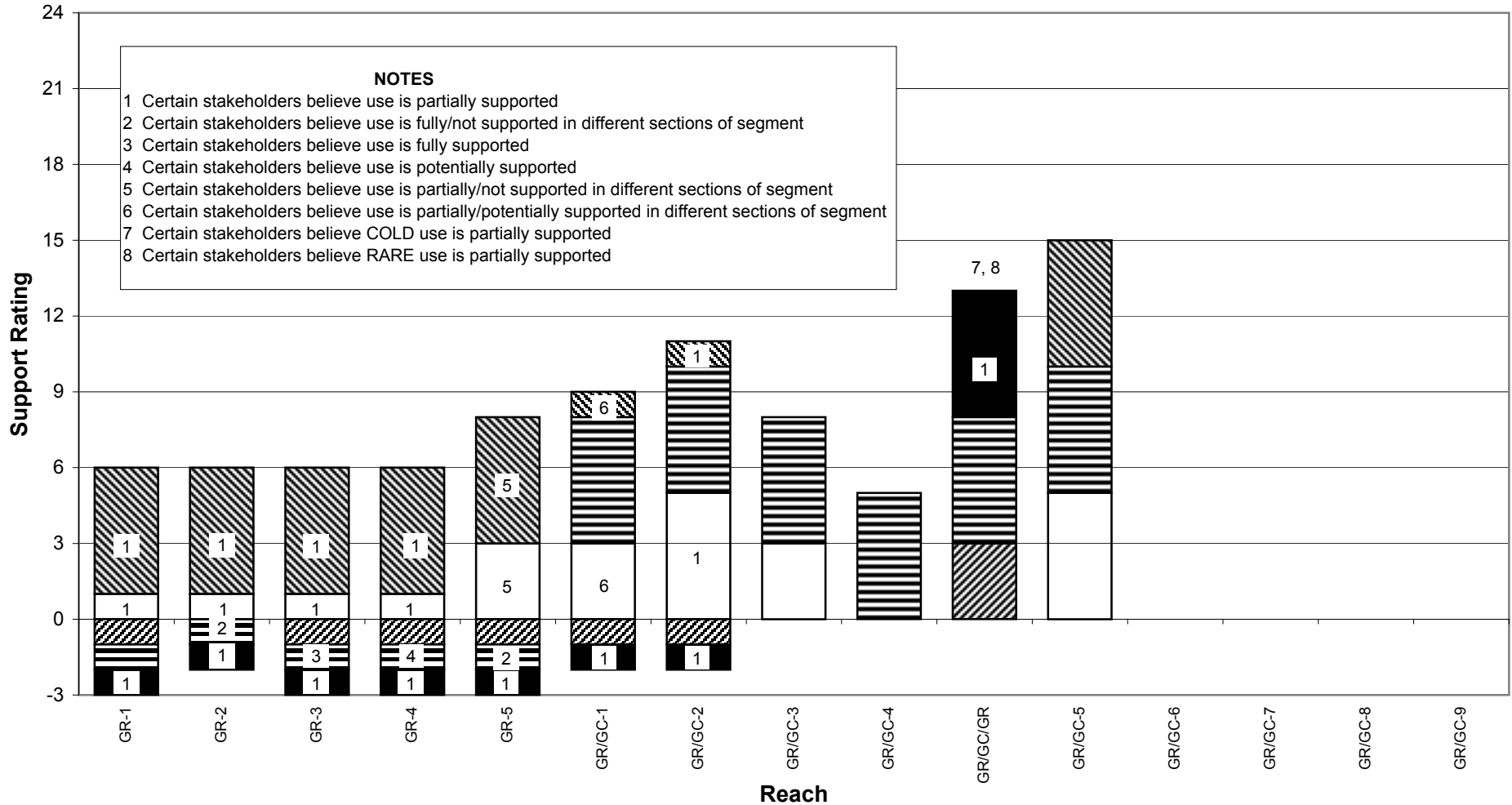


Guadalupe Watershed
Support by Reach
Sheet 1 of 3



COLD
 MUN
 PFF
 RARE
 REC-1

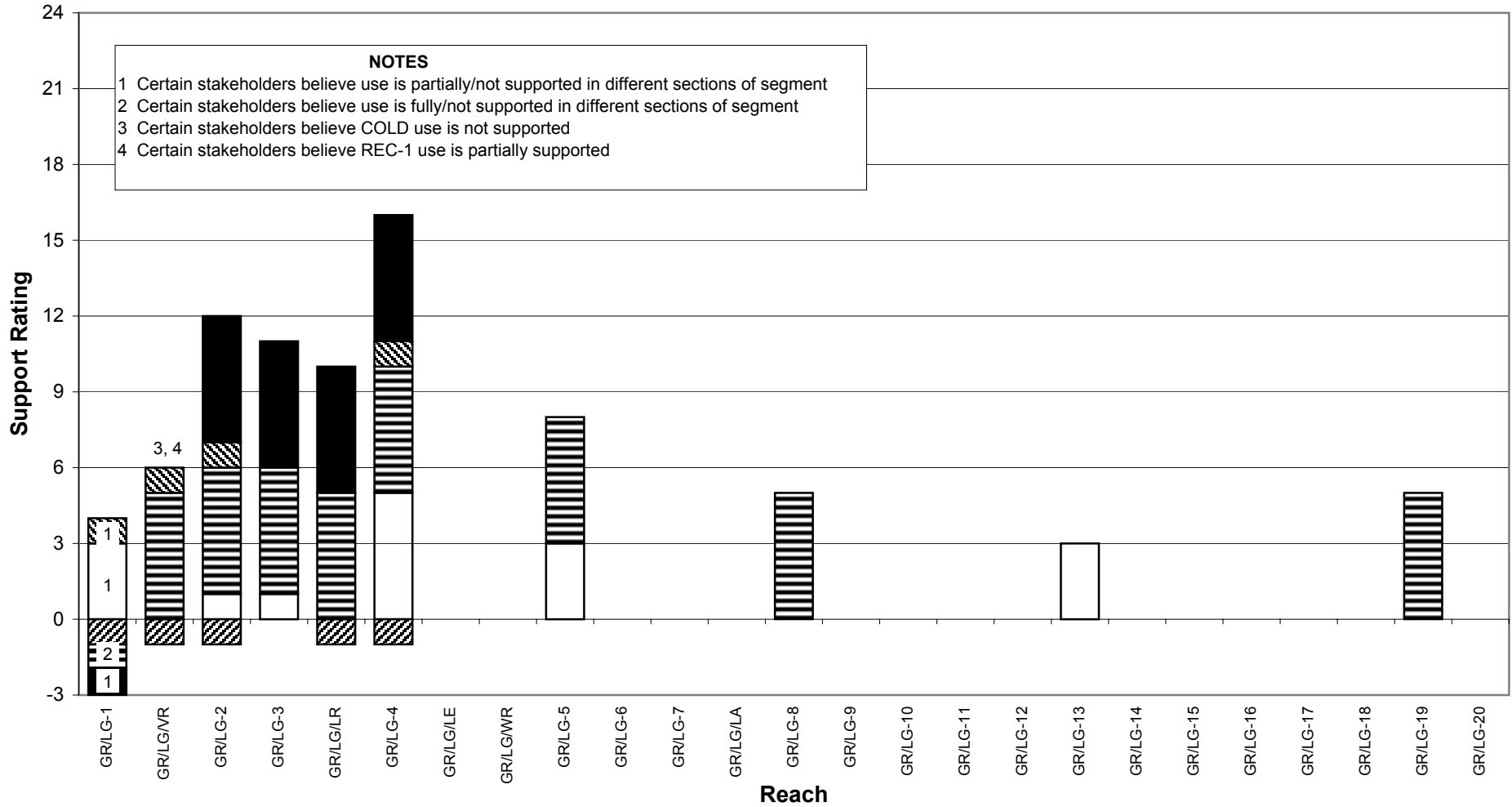
Support Rating

- Non Support = -1
- Unable to Determine = 0
- Potential Support = 1
- Partial Support = 3
- Fully Supported = 5

Where the reach bars show fewer than five uses, sufficient data were not available to evaluate the other uses. Where no bar is present above a reach, sufficient data were not available to assess any of the five uses.

Appendix 4-A
Table 1

Guadalupe Watershed
Support by Reach
Sheet 2 of 3



COLD
 MUN
 PFF
 RARE
 REC-1

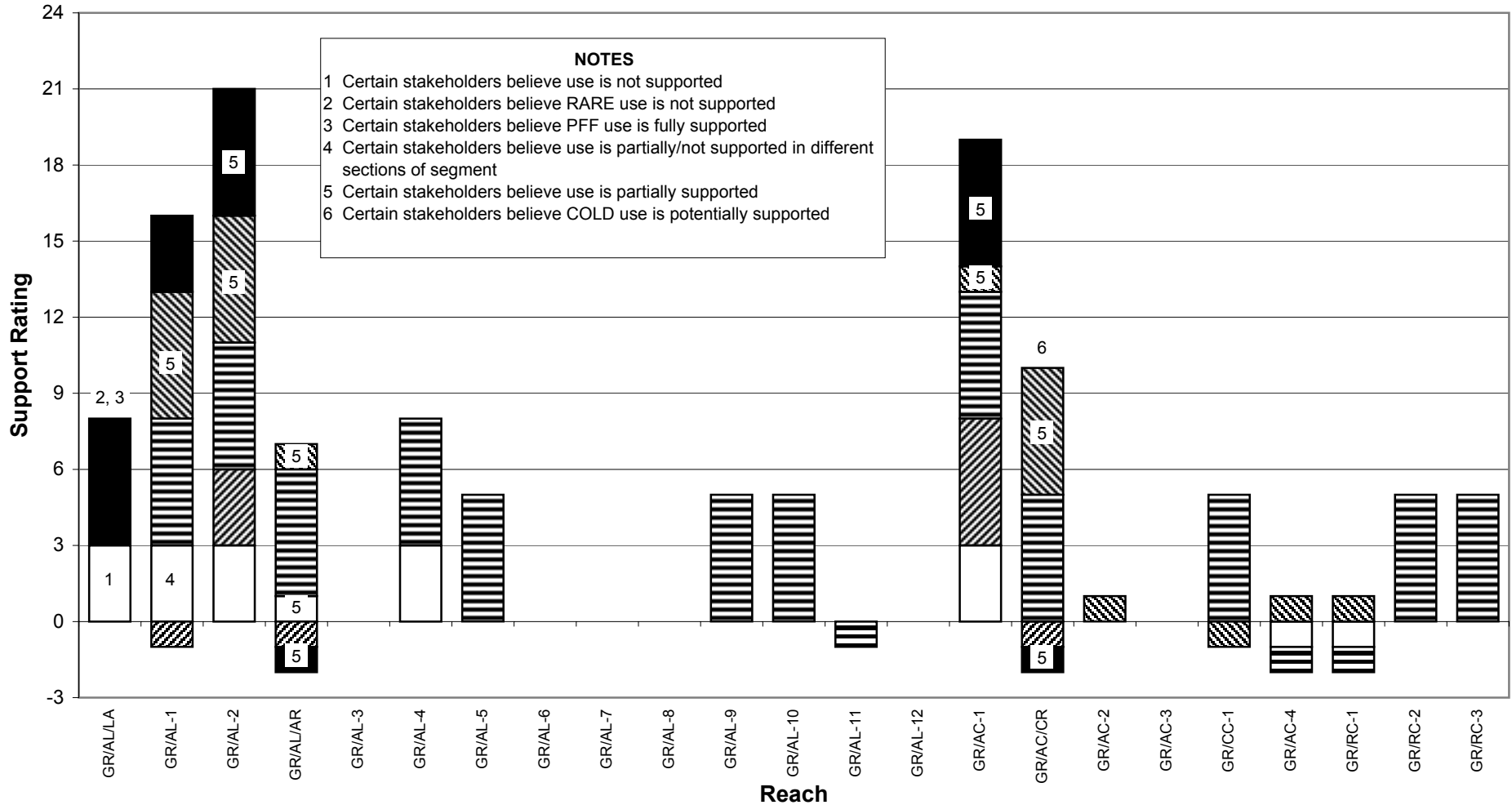
Support Rating

- Non Support = -1
- Unable to Determine = 0
- Potential Support = 1
- Partial Support = 3
- Fully Supported = 5

Where the reach bars show fewer than five uses, sufficient data were not available to evaluate the other uses. Where no bar is present above a reach, sufficient data were not available to assess any of the five uses.

Appendix 4-A
Table 1

Guadalupe Watershed
Support by Reach
Sheet 3 of 3

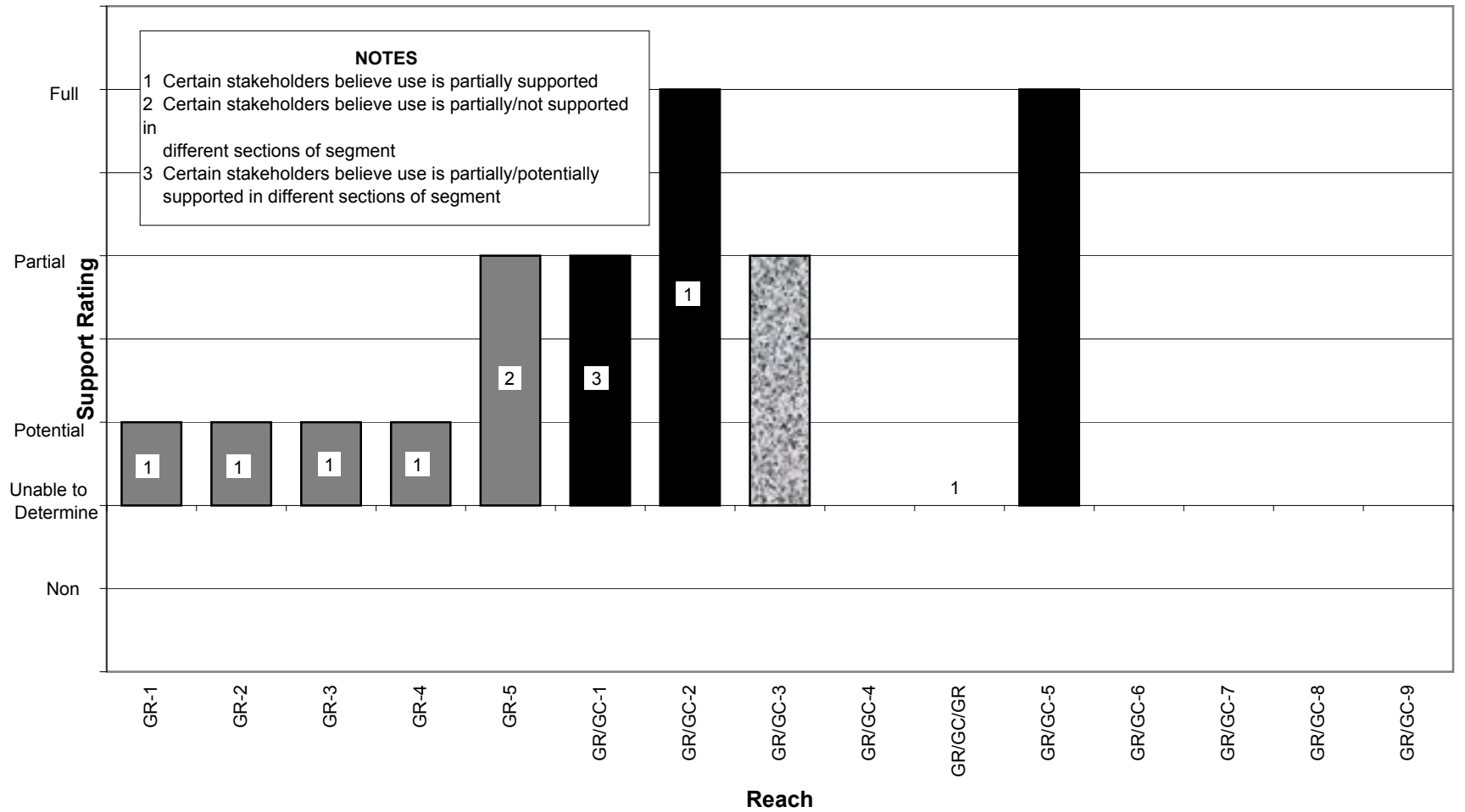


COLD
 MUN
 PFF
 RARE
 REC-1

Support Rating
 Non Support = -1
 Unable to Determine = 0
 Potential Support = 1
 Partial Support = 3
 Fully Supported = 5

Where the reach bars show fewer than five uses, sufficient data were not available to evaluate the other uses. Where no bar is present above a reach, sufficient data were not available to assess any of the five uses.

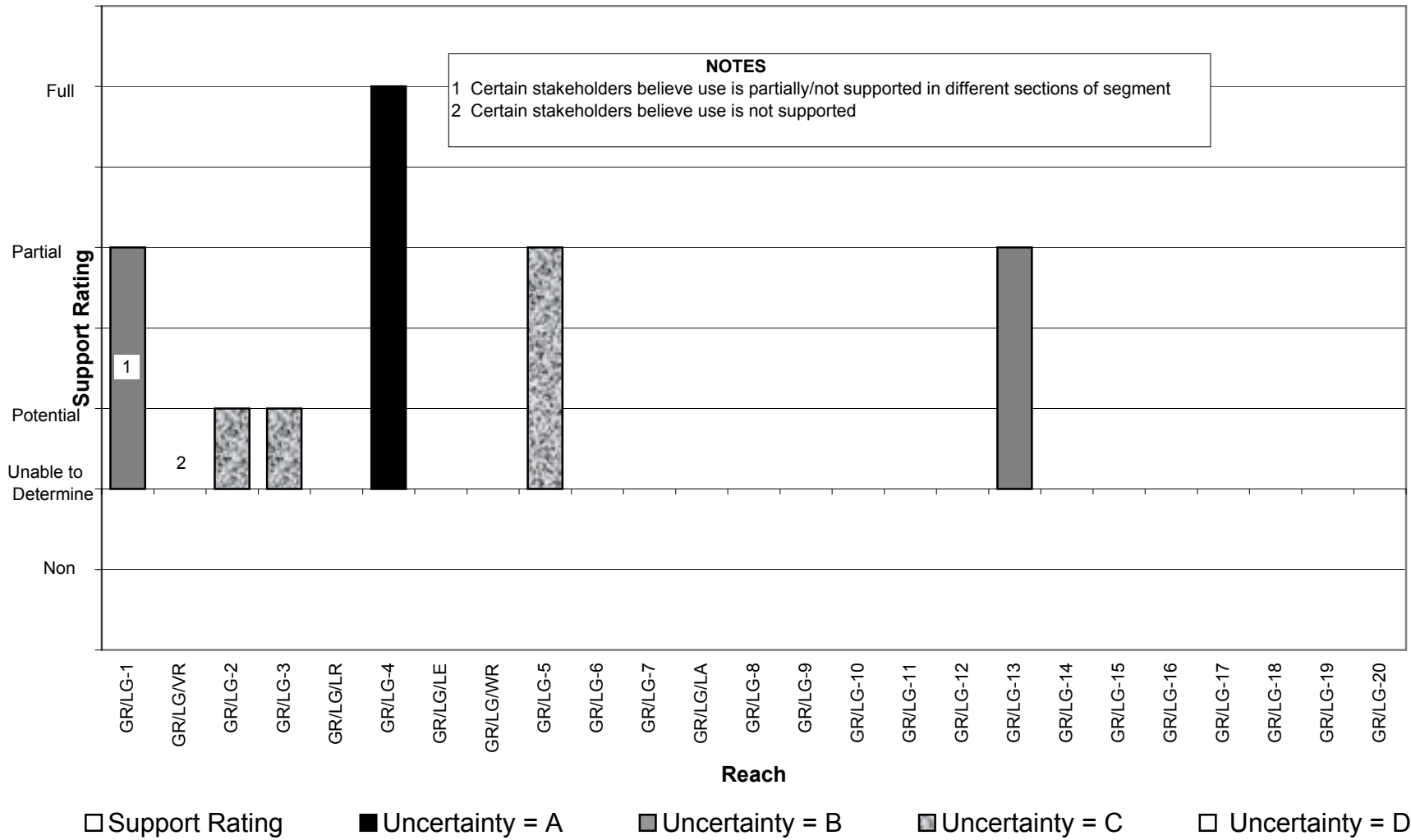
Appendix 4-A
Table 2
Guadalupe Watershed
Support and Uncertainty Ratings for COLD
Sheet 1 of 3



Support Rating
 Uncertainty = A
 Uncertainty = B
 Uncertainty = C
 Uncertainty = D

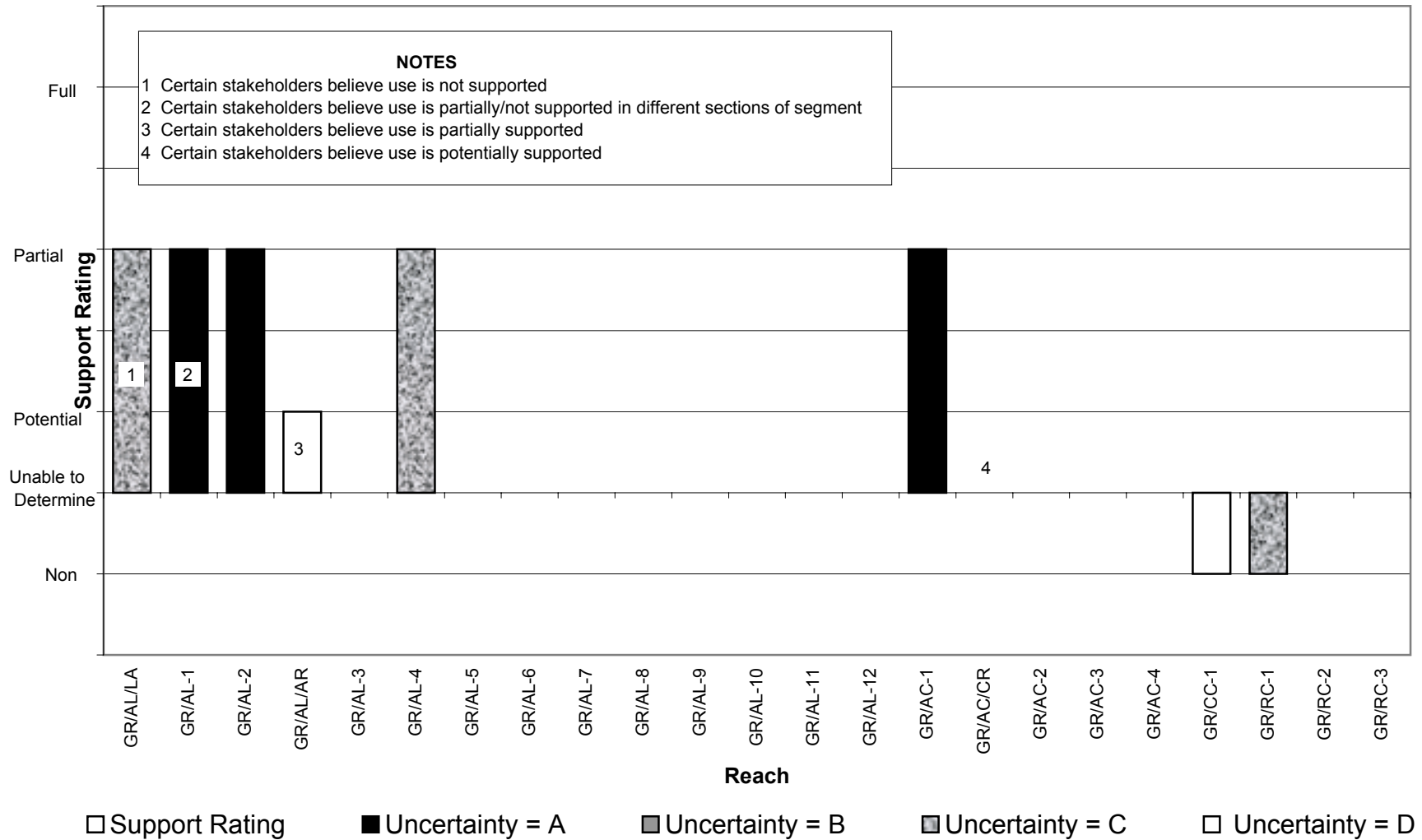
Where no bar is present above a reach, sufficient data were not available to assess the use.

Appendix 4-A
Table 2
Guadalupe Watershed
Support and Uncertainty Ratings for COLD
Sheet 2 of 3



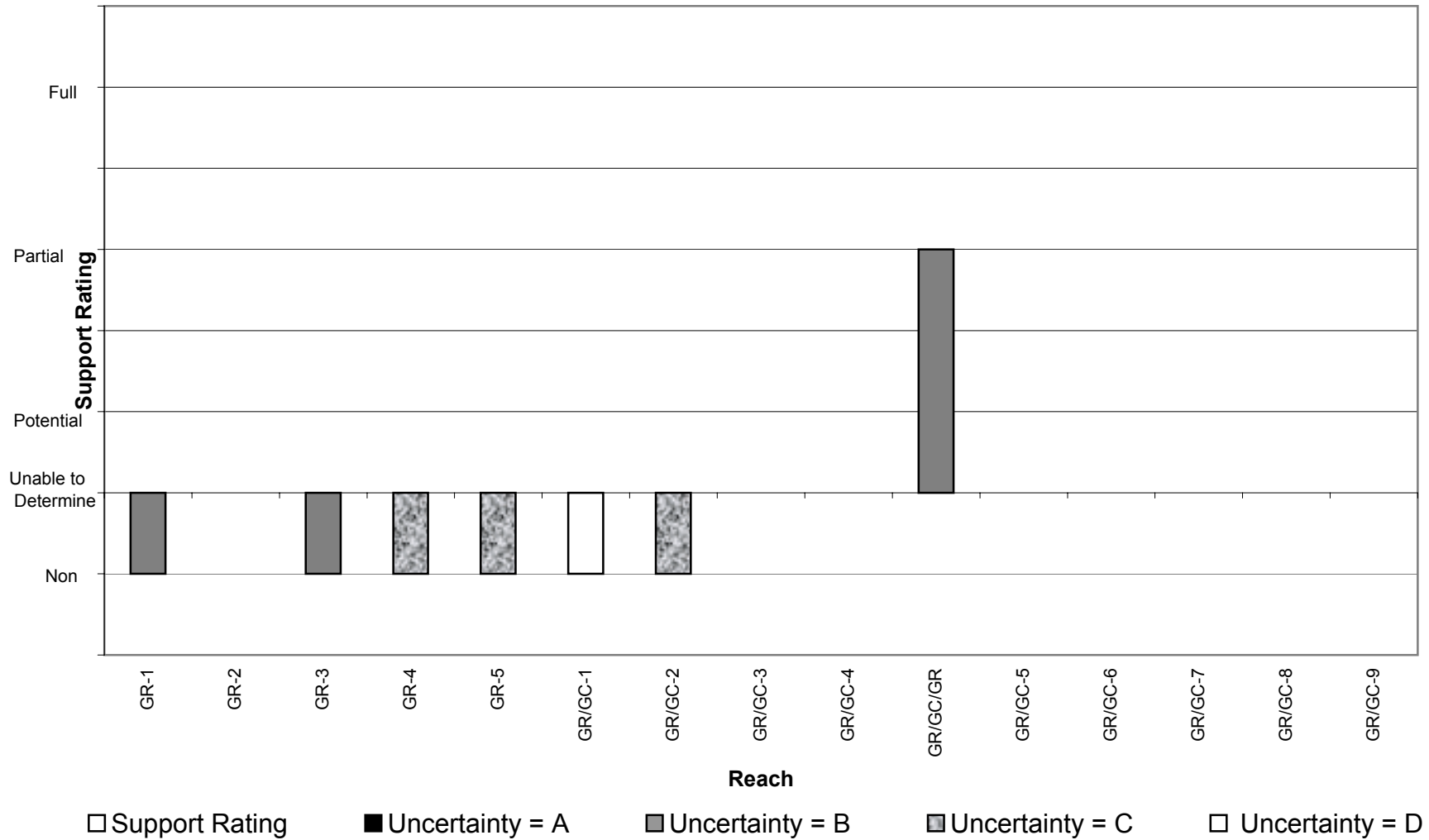
Where no bar is present above a reach, sufficient data were not available to assess the use.

Appendix 4-A
Table 2
Guadalupe Watershed
Support and Uncertainty Ratings for COLD
Sheet 3 of 3



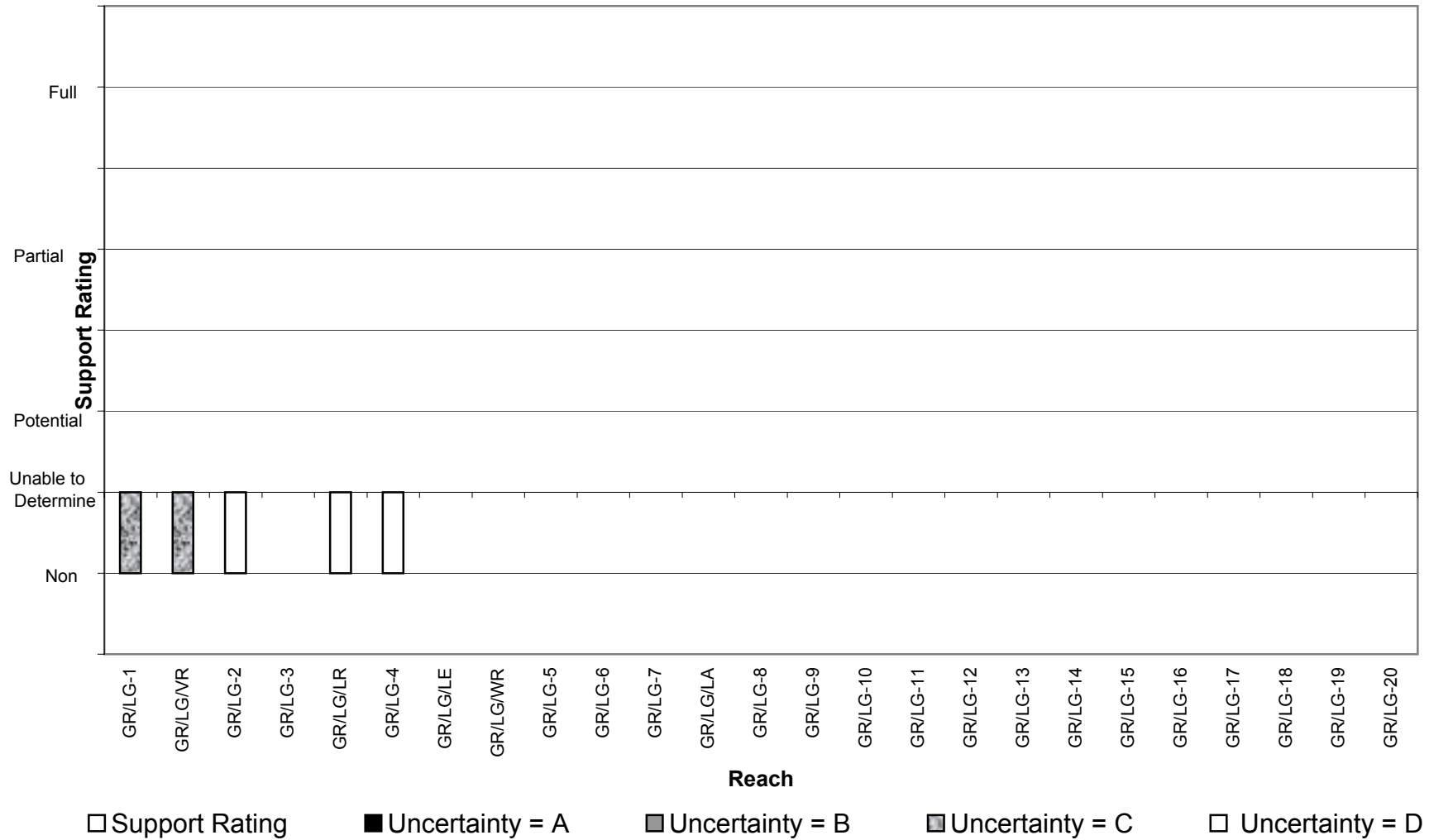
Where no bar is present above a reach, sufficient data were not available to assess the use.

Appendix 4-A
Table 3
Guadalupe Watershed
Support and Uncertainty Ratings for MUN
Sheet 1 of 3



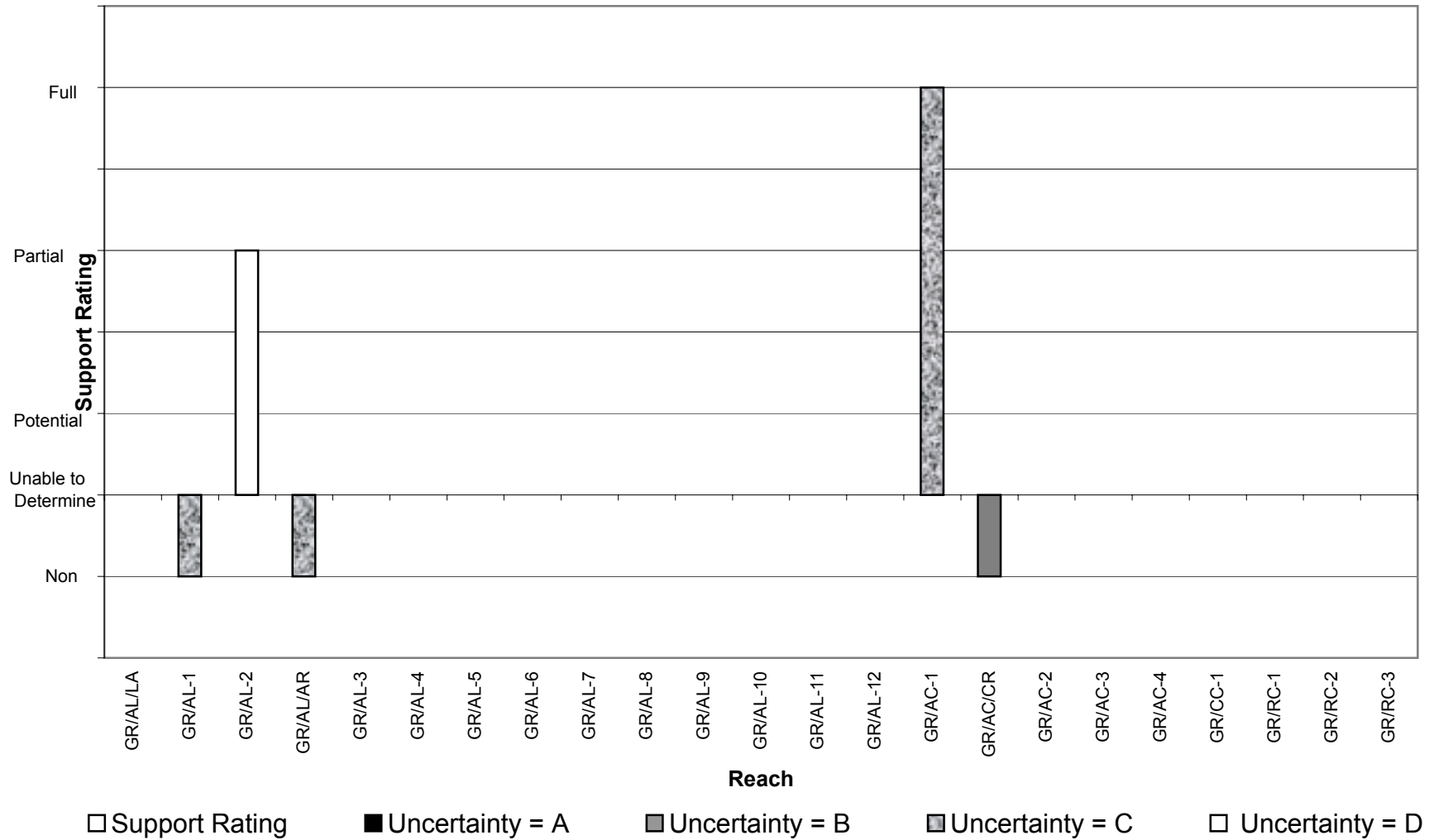
Where no bar is present above a reach, sufficient data were not available to assess the use.

Appendix 4-A
Table 3
Guadalupe Watershed
Support and Uncertainty Ratings for MUN
Sheet 2 of 3



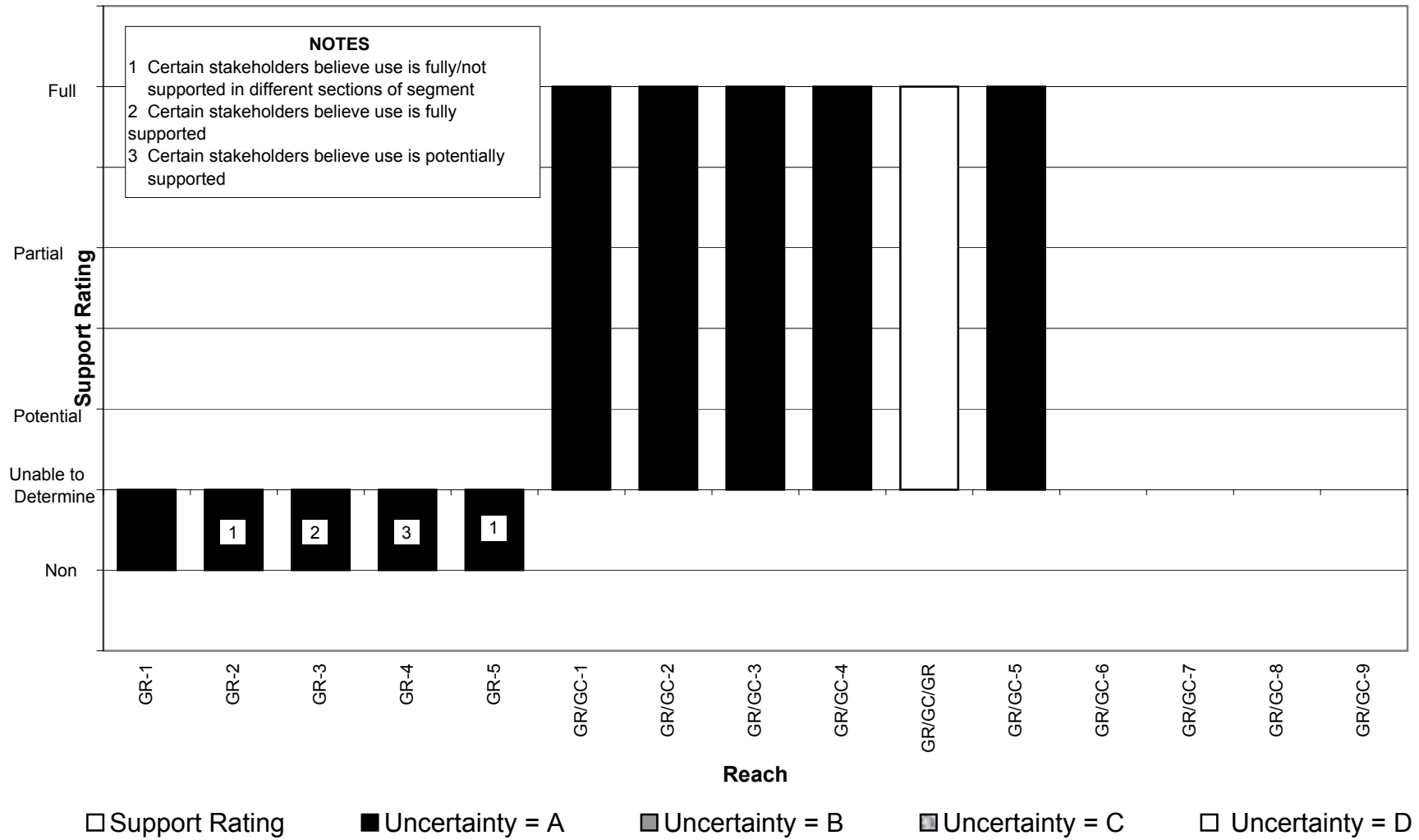
Where no bar is present above a reach, sufficient data were not available to assess the use.

Appendix 4-A
Table 3
Guadalupe Watershed
Support and Uncertainty Ratings for MUN
Sheet 3 of 3



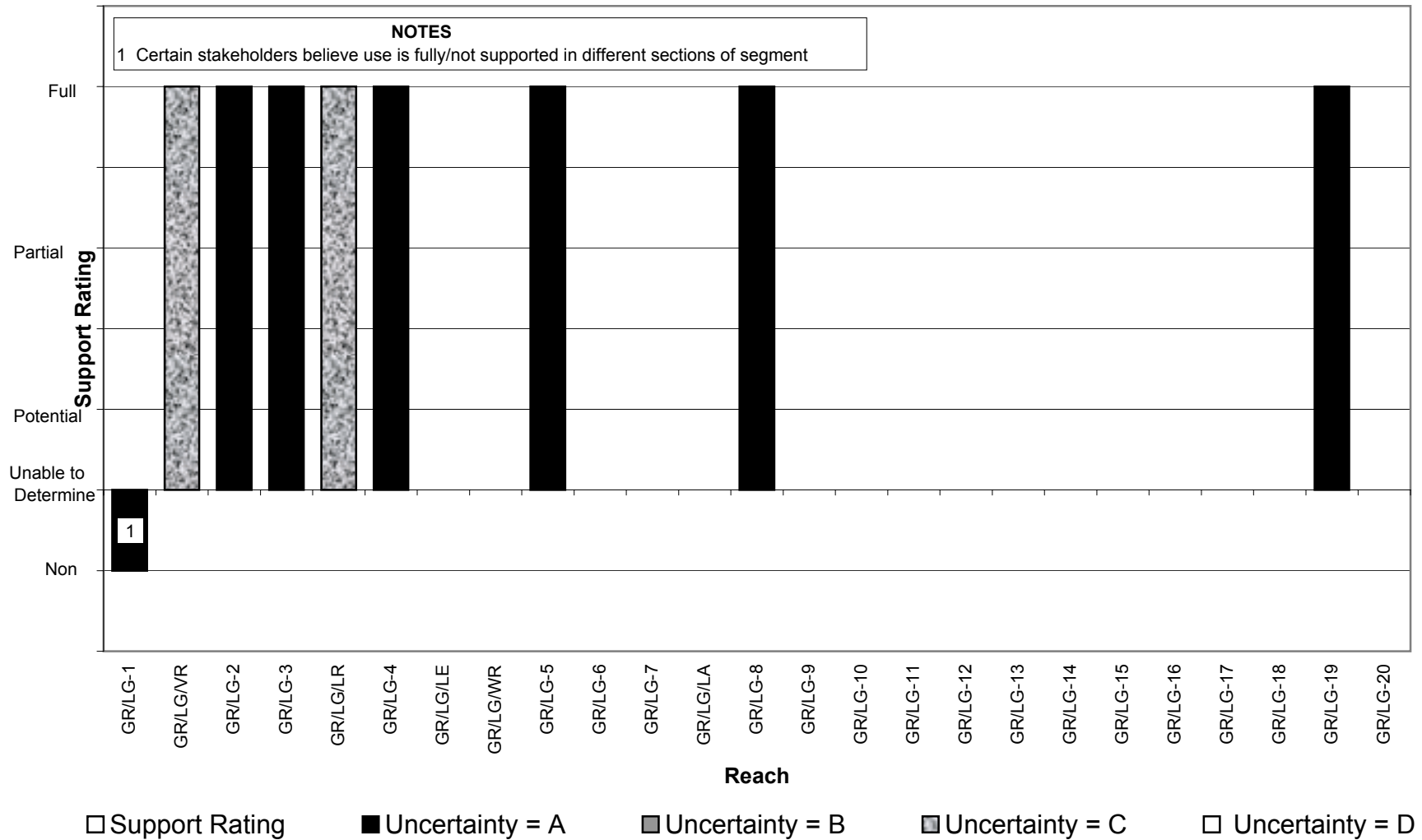
Where no bar is present above a reach, sufficient data were not available to assess the use.

Appendix 4-A
Table 4
Guadalupe Watershed
Support and Uncertainty Ratings for PFF
Sheet 1 of 3



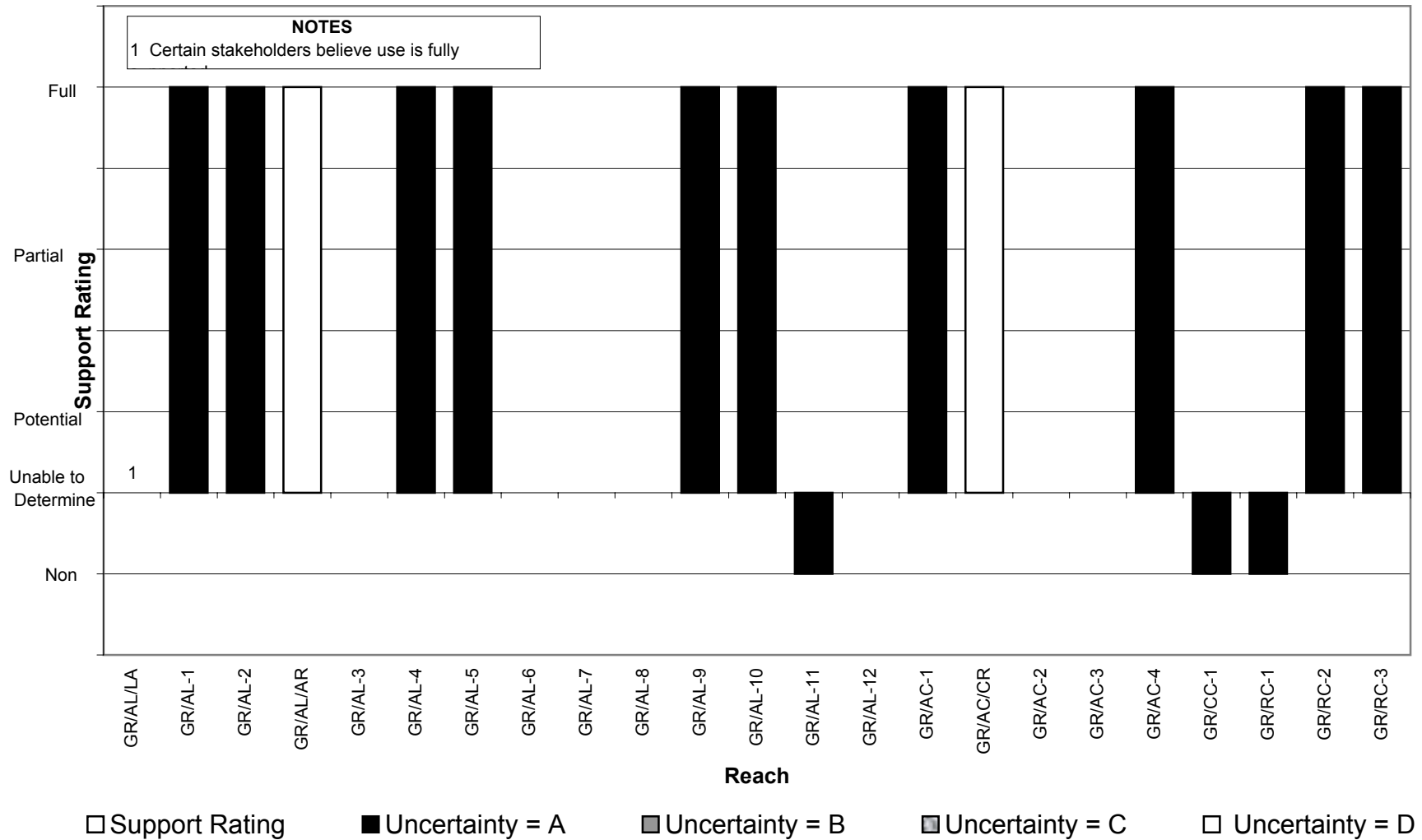
Where no bar is present above a reach, sufficient data were not available to assess the use.

Appendix 4-A
Table 4
Guadalupe Watershed
Support and Uncertainty Ratings for PFF
Sheet 2 of 3



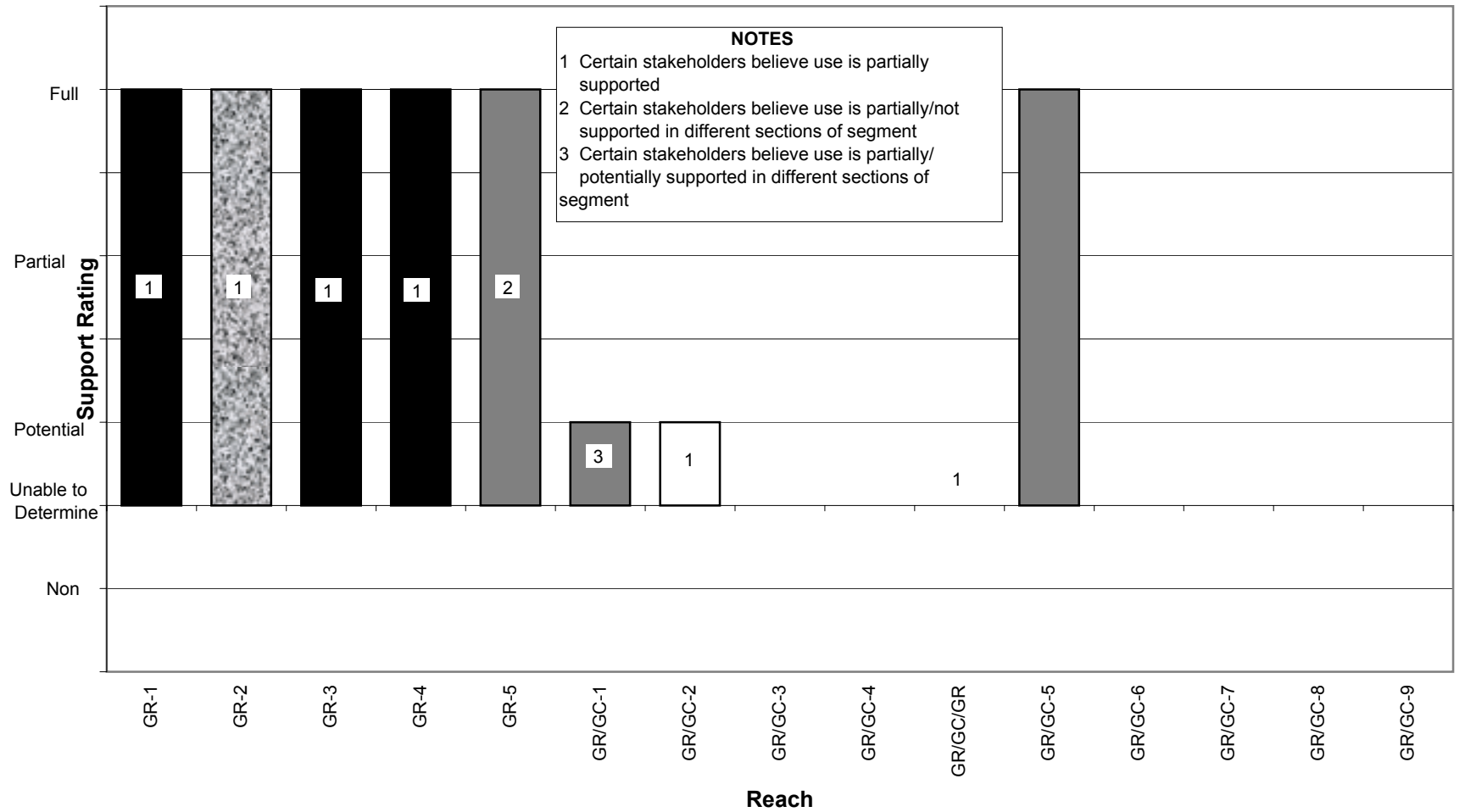
Where no bar is present above a reach, sufficient data were not available to assess the use.

Appendix 4-A
Table 4
Guadalupe Watershed
Support and Uncertainty Ratings for PFF
Sheet 3 of 3



Where no bar is present above a reach, sufficient data were not available to assess the use.

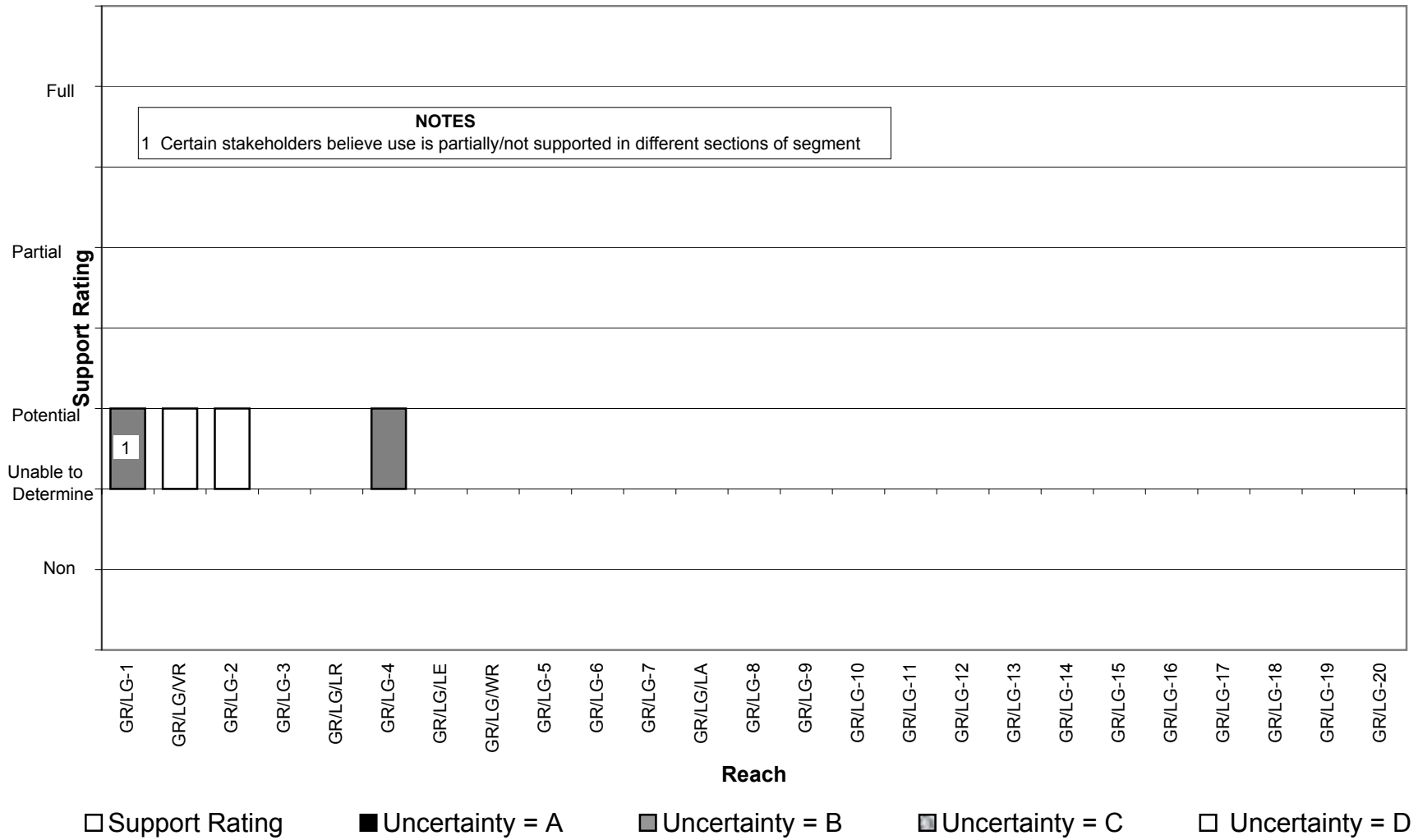
Appendix 4-A
Table 5
Guadalupe Watershed
Support and Uncertainty Ratings for RARE
Sheet 1 of 3



Support Rating
 Uncertainty = A
 Uncertainty = B
 Uncertainty = C
 Uncertainty = D

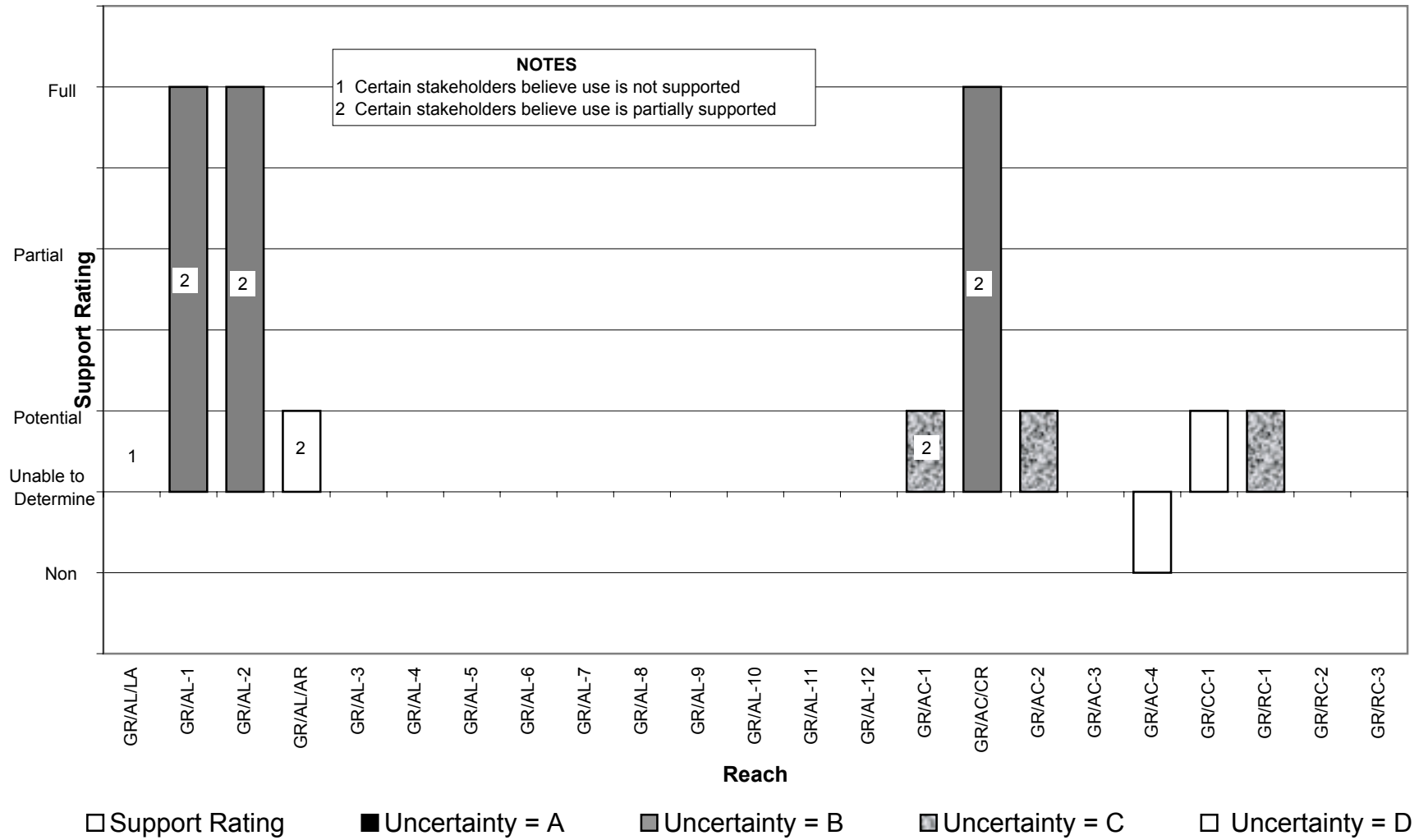
Where no bar is present above a reach, sufficient data were not available to assess the use.

Appendix 4-A
Table 5
Guadalupe Watershed
Support and Uncertainty Ratings for RARE
Sheet 2 of 3



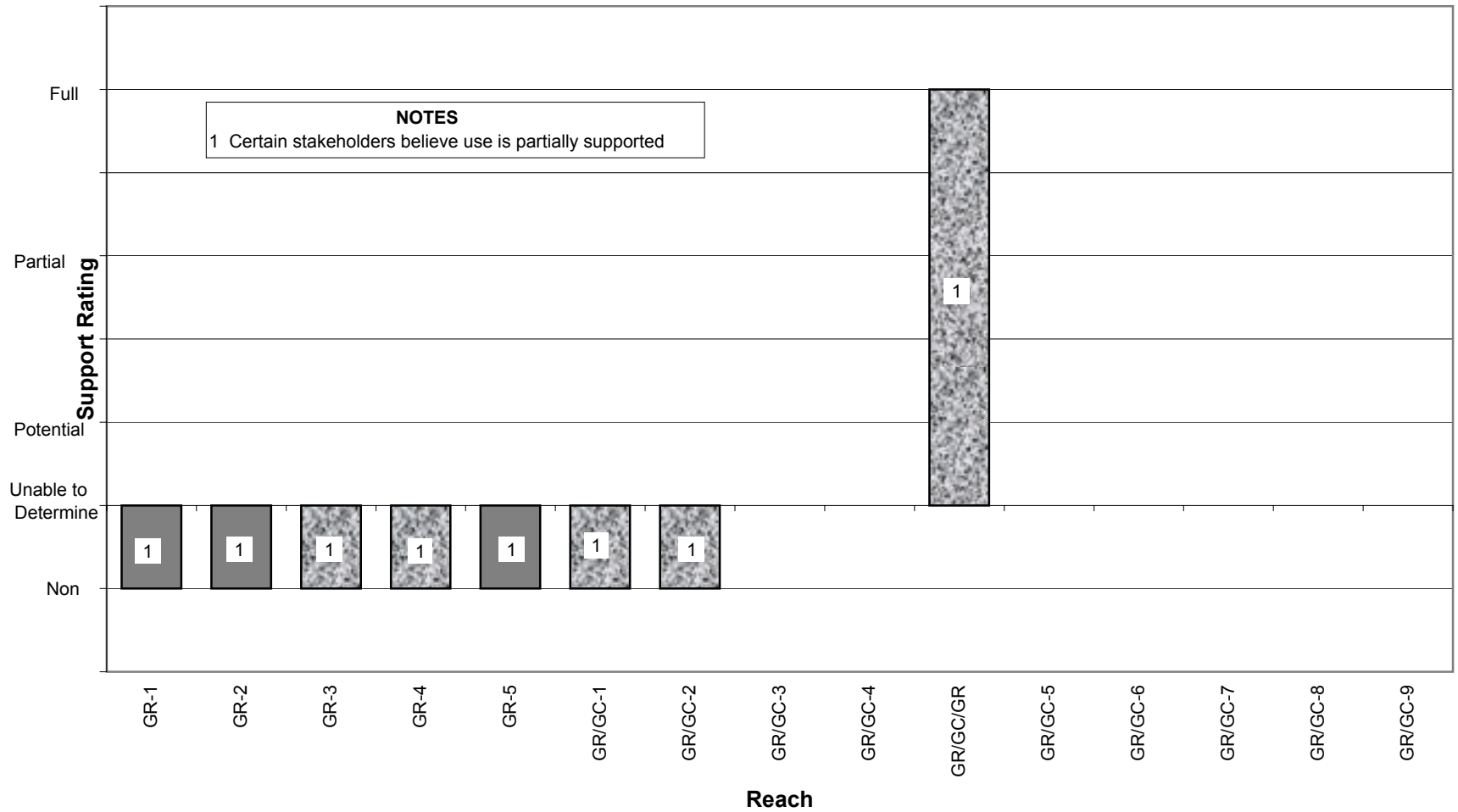
Where no bar is present above a reach, sufficient data were not available to assess the use.

Appendix 4-A
Table 5
Guadalupe Watershed
Support and Uncertainty Ratings for RARE
Sheet 3 of 3



Where no bar is present above a reach, sufficient data were not available to assess the use.

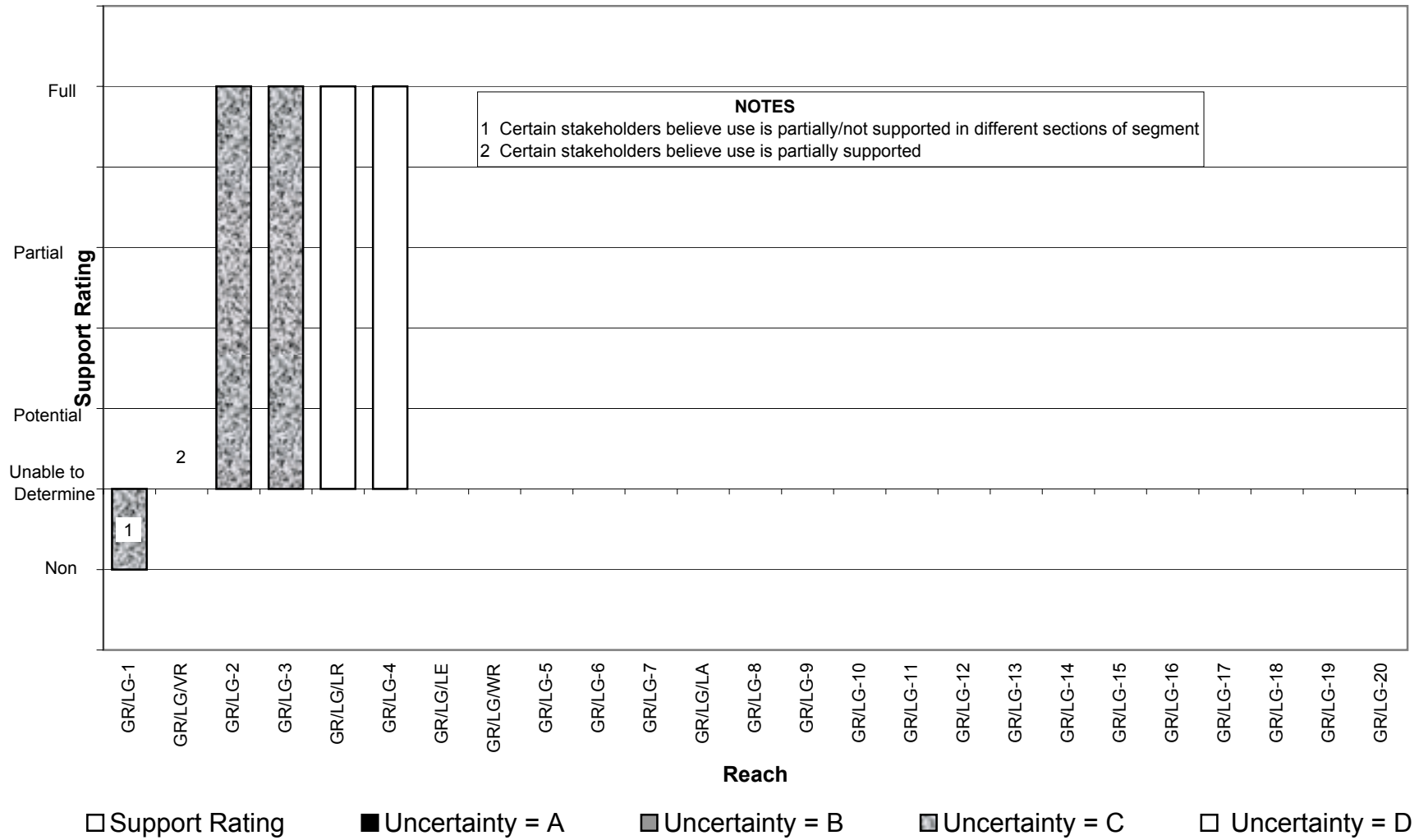
Appendix 4-A
Table 6
Guadalupe Watershed
Support and Uncertainty Ratings for REC-1
Sheet 1 of 3



Support Rating
 Uncertainty = A
 Uncertainty = B
 Uncertainty = C
 Uncertainty = D

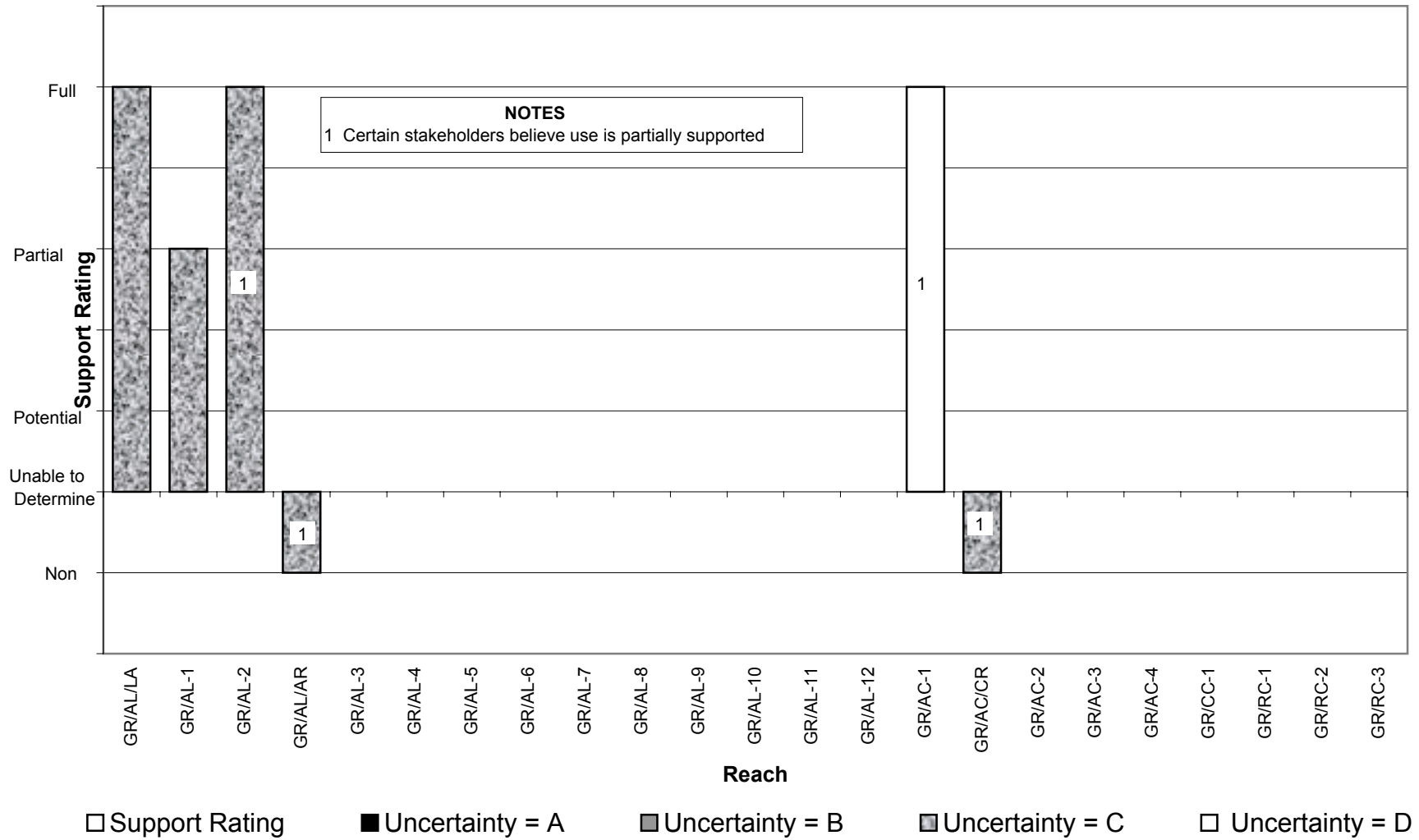
Where no bar is present above a reach, sufficient data were not available to assess the use.

Appendix 4-A
Table 6
Guadalupe Watershed
Support and Uncertainty Ratings for REC-1
Sheet 2 of 3



Where no bar is present above a reach, sufficient data were not available to assess the use.

Appendix 4-A
Table 6
Guadalupe Watershed
Support and Uncertainty Ratings for REC-1
Sheet 3 of 3



Where no bar is present above a reach, sufficient data were not available to assess the use.