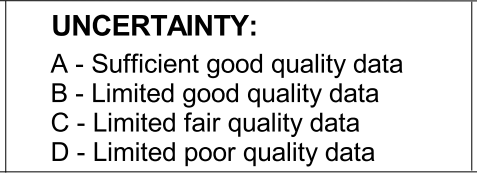
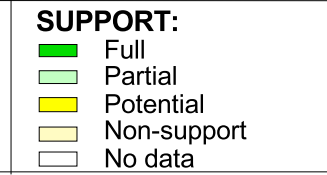
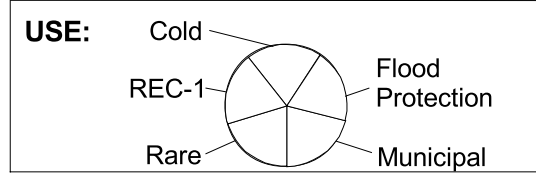


Note: Support levels shown for the REC-1 use are for the most preferred set of indicators for which data were available; results for less preferred indicators are not shown on this map.



Santa Clara Basin
Watershed Management Initiative
Project No. 51-981086NA.10

**ASSESSMENT RESULTS
FOR UPPER PENITENCIA
SUBWATERSHED**

**Figure
2-4**